



# TRAVELER ALERT

## INTERSTATE 17 (BLACK CANYON FREEWAY)

### Ramp CLOSURE at Rose Garden Lane Ramps REOPENING at Deer Valley Road

**Sunday, Aug. 2 – late October 2009**

**Rose Garden Lane interchange**

**Southbound I-17 on-ramp, southbound I-17 frontage road  
CLOSED**

Beginning early morning on Sunday, Aug. 2 until the end of October 2009, the southbound I-17 on-ramp at Rose Garden Lane will be CLOSED for work related to the I-17 widening project. This will also require closing the southbound frontage road between Deer Valley Road and Rose Garden Lane. During the closure, drivers may take 27th Avenue south to Yorkshire Drive to access southbound I-17. Southbound frontage road business access: Take Deer Valley Road to 27th Avenue, south on 27th Avenue to Lone Cactus Drive, then east on Lone Cactus Drive or Quail Avenue to frontage road businesses.

**Please see the map for alternate routes.**

Prior to the ramp and frontage road closure, southbound I-17 will be CLOSED overnight between Pinnacle Peak and Union Hills roads from Saturday, Aug. 1 at 10 p.m. until Sunday, Aug. 2 at 9 a.m. Traffic will exit at Pinnacle Peak Road and take the southbound frontage road to Deer Valley Road, west to 27th Avenue then south to Yorkshire Drive to access southbound I-17.

**Sunday, Aug. 2**

**Deer Valley Road interchange**

**Southbound I-17 off-ramp, southbound I-17 loop on-ramp  
REOPENING**

On Sunday, Aug. 2 in the early morning, the southbound off-ramp and the southbound loop on-ramp at Deer Valley Road will REOPEN to traffic, following prior closures for work on the I-17 widening project.

Interstate 17 is currently being widened by two lanes in each direction between Loop 101 and Carefree Highway, and the Deer Valley Road interchange is being reconstructed to improve traffic flow and accommodate new lanes on I-17. These I-17 improvement projects, as well as several other new interchanges on I-17 between Loop 101 and Carefree Highway, are included in the voter-approved Regional Transportation Plan for Maricopa County. All projects currently underway are scheduled for completion by late 2009. Another project to widen I-17 by one lane from Carefree Highway to Anthem Way is expected to be under construction in 2009 and be complete in 2010.

#### **Contact Us:**

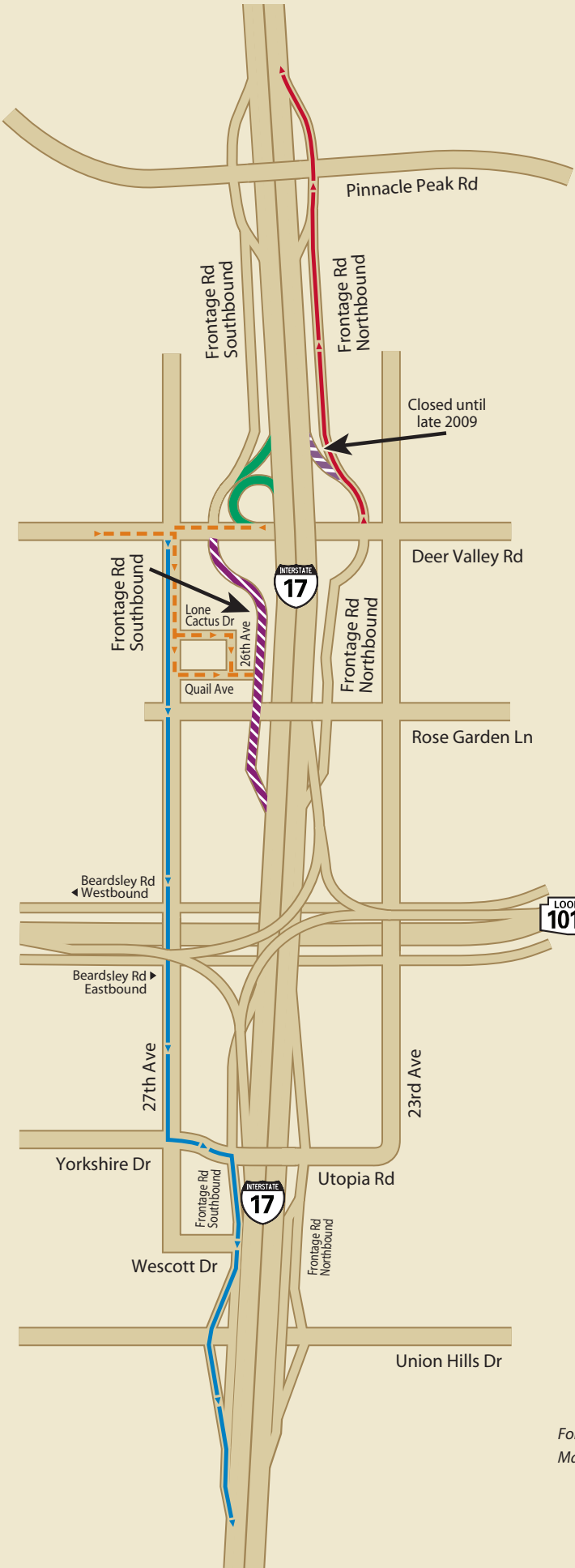
Northwest Valley Community Outreach Team






**480-890-3055** (Para Español: 480.529.3647)

**projectupdate@lewin-associates.com**

For general information about I-17 improvements or construction, or to sign up for weekly I-17 email alerts or other I-17 news, visit ADOT's I-17 north Web page at [www.valleyfreeways.com](http://www.valleyfreeways.com). For a complete listing of freeway and highway restrictions across Arizona, visit ADOT's Travel Information Site at [www.az511.com](http://www.az511.com) or call 5-1-1.





-  Closures
-  Ramp Openings
-  Southbound On-Ramp Detour
-  Southbound Frontage Road Business Access
-  Northbound On-Ramp Detour

*For illustration purposes only. Some freeway ramps not shown.  
Map not to scale.*